

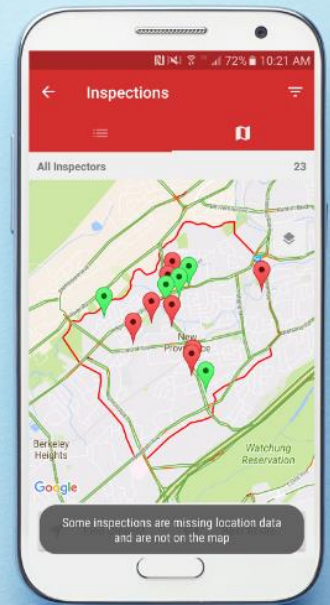
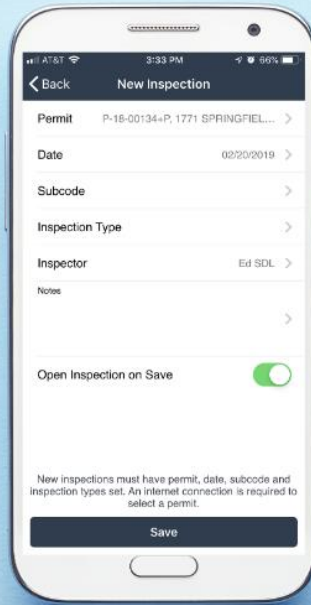
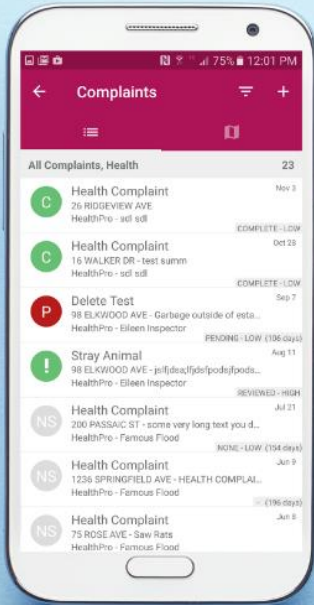
# SDL

MUNICIPAL  
MANAGEMENT  
SOFTWARE

SPATIAL DATA LOGIC

# SDL MOBILE

Access information and take action on-the-go



## Why SDL

Spatial Data Logic (SDL) helps bridge the gap between municipalities and their constituents by providing visibility across departments, streamlining workflow for staff and enabling self-service access for residents.

SDL Mobile increases efficiency for field employees whether you are completing tasks, viewing property information, referencing codes, performing maintenance or conducting an inspection.

## How We Increase Field Productivity

### STREAMLINE TASKS

Process, complete and view tasks, inspections, certificates, permits, violations and complaints. Assists with construction, health, fire prevention, public works and utility departments in addition to other offsite personnel

### CONDUCT INSPECTIONS

View tasks, reference codes, capture pictures and complete reports while onsite

### GIS MAPPING

Town map linked to property information, tax data and documents. Map assets and overlay visual layers such as signs, trees, sewers, historical districts, fire districts, flood zones, waterways, terrain and building type

### INTUITIVE SYSTEM

Easy to use system. SDL also provides training and on-going customer support to staff

### INNOVATIVE ICC PARTNERSHIP

ICC premier members will be able to access and select from a live data set of codes

### NO WIFI NEEDED

Tasks and reports can be completed without a wireless connection and will sync once connected

 (800) 805-9695

 [sales@spatialdatalogic.com](mailto:sales@spatialdatalogic.com) |  [www.spatialdatalogic.com](http://www.spatialdatalogic.com)